COPYRIGHT 1998 NASSAU COUNTY

300' 150' 0' 300' 600'

SCALE: 1" = 300'

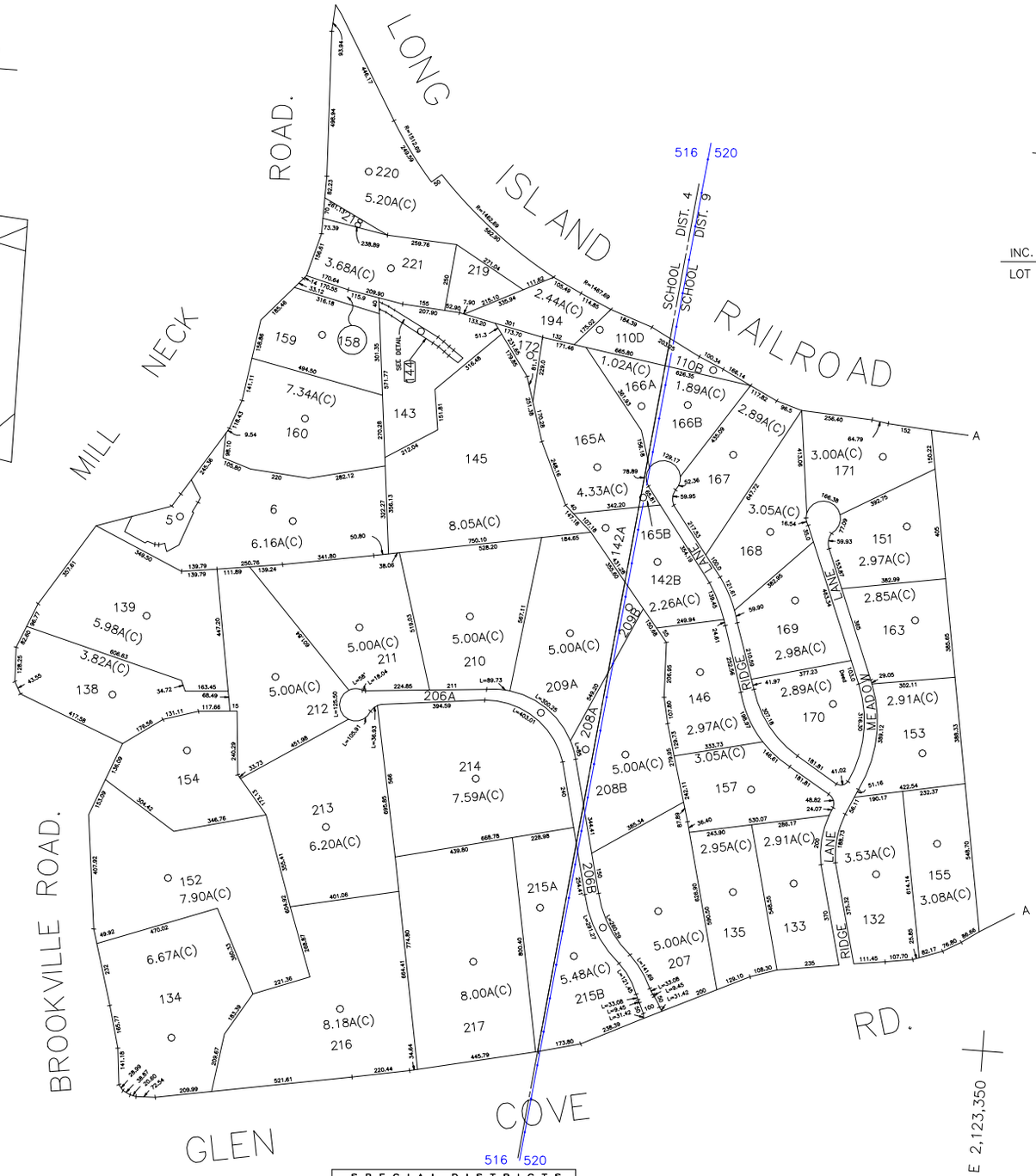

INC. VILLAGE OF MILL NECK

LOT NOS: 110 & 194

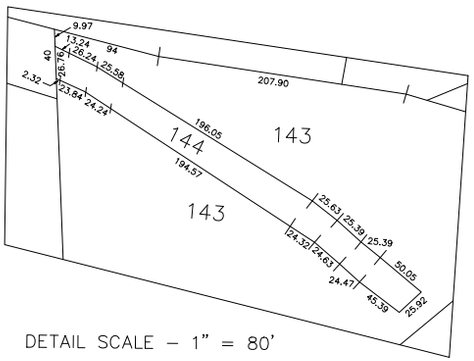

DETAIL SCALE – 1" = 80'

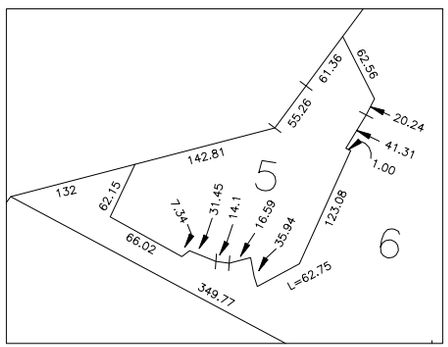

DETAIL SCALE – 1" = 100'

LEGEND

COUNTY LINE
TOWN LINE
VILLAGE LINE
SCHOOL DISTRICT LINE
PROPERTY LINE
SPECIAL DISTRICT LINE
BLOCK LIMIT
LOCATOR POINT
TAX MAP PARCEL NO. 246
CALCULATED ACREAGE 754(C)
DEED ACREAGE 176A
SCALED DIMENSION 327(S)
DEED DIMENSION 185.69

REFERENCE MAPS
MAP NO.

SPECIAL DISTRICTS

	DIST		DIST		DIST		DIST
POLICE		FIRE PROTECTION		PUBLIC PARKING		DRAINAGE	
WATER		SANITARY				FIRE HYDRANT RENTAL	
Locust Valley	12	REFUSE & GARBAGE		SEWER		Locust Valley	47
LIGHTING		REFUSE DISPOSAL		PARK		GARBAGE	
LIBRARY		SEWAGE COLLECTION				ESCALATOR	
FIRE				IMPROVEMENT		WATER POLLUTION CONTROL	
Locust Valley	35					Town, County, College, Police HQ	1
				SIDEWALK			

MUNICIPALITIES

TOWN OF:
HEMPSTEAD
NORTH HEMPSTEAD
OYSTER BAY
CITY OF:
GLEN COVE
LONG BEACH
VILLAGE OF:
Incorporated Village of Mill Neck

SCHOOL DISTRICT
Locust Valley 4
Oyster Bay 9

Nassau County Department of Assessment

Land & Tax Map

Map Last Revised: September 29 2009

SEC. 29
BLK. T

SHEET 1 OF 2

CODE					SPECIAL	DISTRICT	WITHIN
516	1	12	35	47			
520	1						