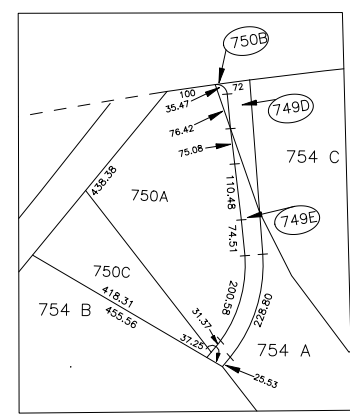
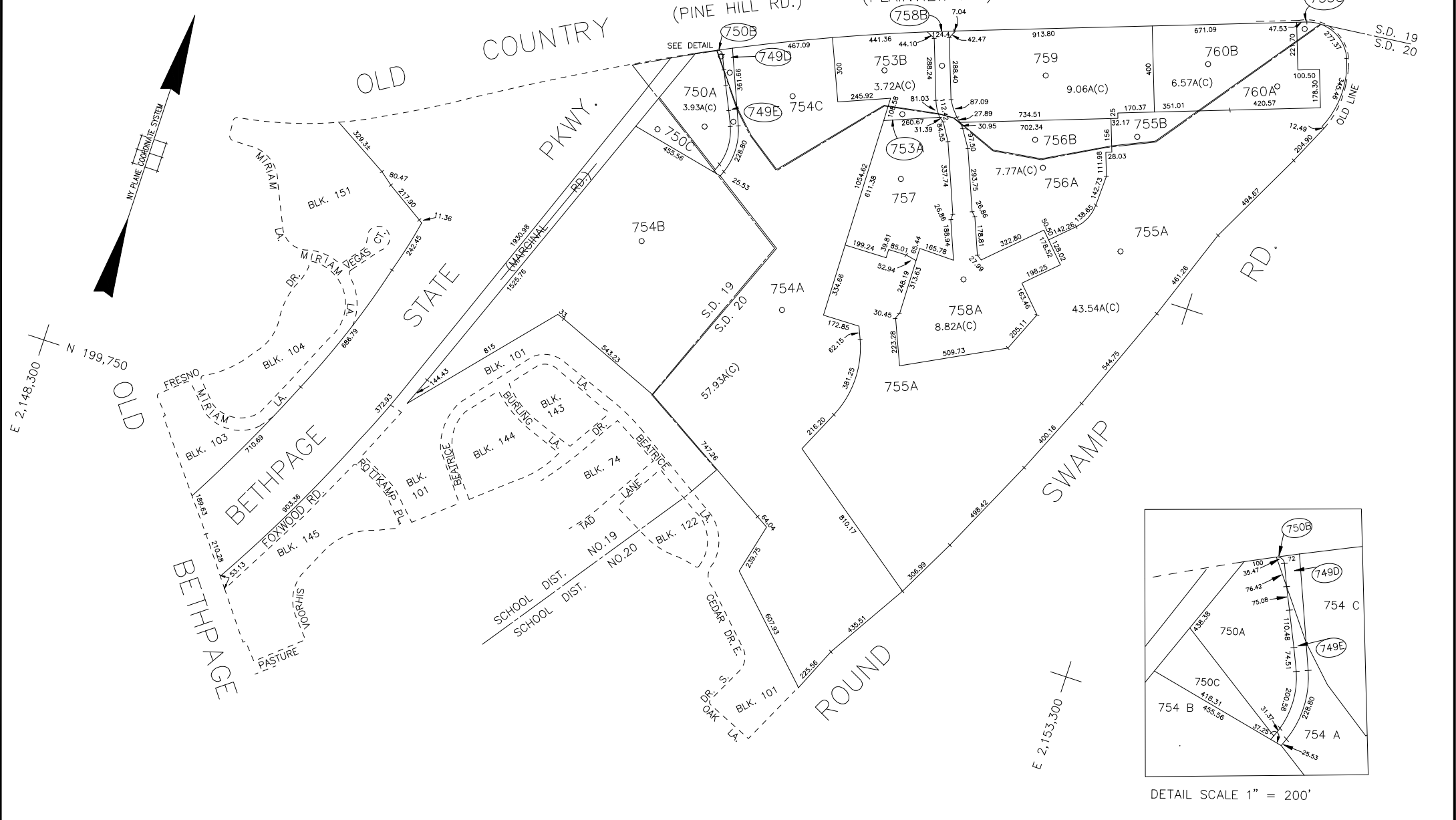


N 201,550

E 2,148,300

N 199,750



DETAIL SCALE 1" = 200'

LEGEND

COUNTY LINE	---
TOWN LINE	---
VILLAGE LINE	---
SCHOOL DISTRICT LINE	---
PROPERTY LINE	---
SPECIAL DISTRICT LINE	---
BLOCK LIMIT	---
LOCATOR POINT	*
TAX MAP PARCEL NO.	246
CALCULATED ACREAGE	75A(C)
DEED ACREAGE	176
SCALED DIMENSION	327(S)
DEED DIMENSION	185.89

REFERENCE MAPS
MAP NO. 7689, 7741, 8080, 8081, H-1638

POLICE

County Police	3
Plainview	15
Town of Oyster Bay	23
Plainview	65

FIRE PROTECTION

Plainview	43
Plainview	39
Plainview - Old Bethpage	81
Plainview	28
Town of Oyster Bay	65

SPECIAL DISTRICTS


PUBLIC PARKING	DIST	
Town of Oyster Bay - Unincorporated Area	A	
SEWER		
Nassau County Sewage Disposal District #3	39	
PARK		
Plainview - Old Bethpage	81	
IMPROVEMENT		
SIDEWALK		

DRAINAGE

Unincorporated Area of District #1	D
FIRE HYDRANT RENTAL	
GARBAGE	
Garbage District #1	93
ESCALATOR	
WATER POLLUTION CONTROL	
Town, County, College, Police HQ	1
Town Highway	2

MUNICIPALITIES

TOWN OF:	
HEMPSTEAD	
NORTH HEMPSTEAD	
OYSTER BAY	
CITY OF:	
GLEN COVE	
LONG BEACH	
VILLAGE OF:	
SCHOOL DISTRICT	
Plainview/Plainview-Old Bethpage CSD	19
Old Bethpage/Plainview-Old Bethpage CSD	20



Nassau County
Department of Assessment
David F. Moog, IAO Assessor
Land & Tax Map

Map Last Revised: January 30 2019

SEC. 47
BLK. E

SHEET 1 OF 1

CODE	SPECIAL	DISTRICT	WITHIN	CODE	SPECIAL	DISTRICT	WITHIN	CODE	SPECIAL	DISTRICT	WITHIN		
879	1	15	2	23	28	3	39	43	65	81	93	A	D