COPYRIGHT 1998 NASSAU COUNTY

400' 200' 0' 400' 800'

SCALE: 1"= 400'

NY PLANE COORDINATE SYSTEM

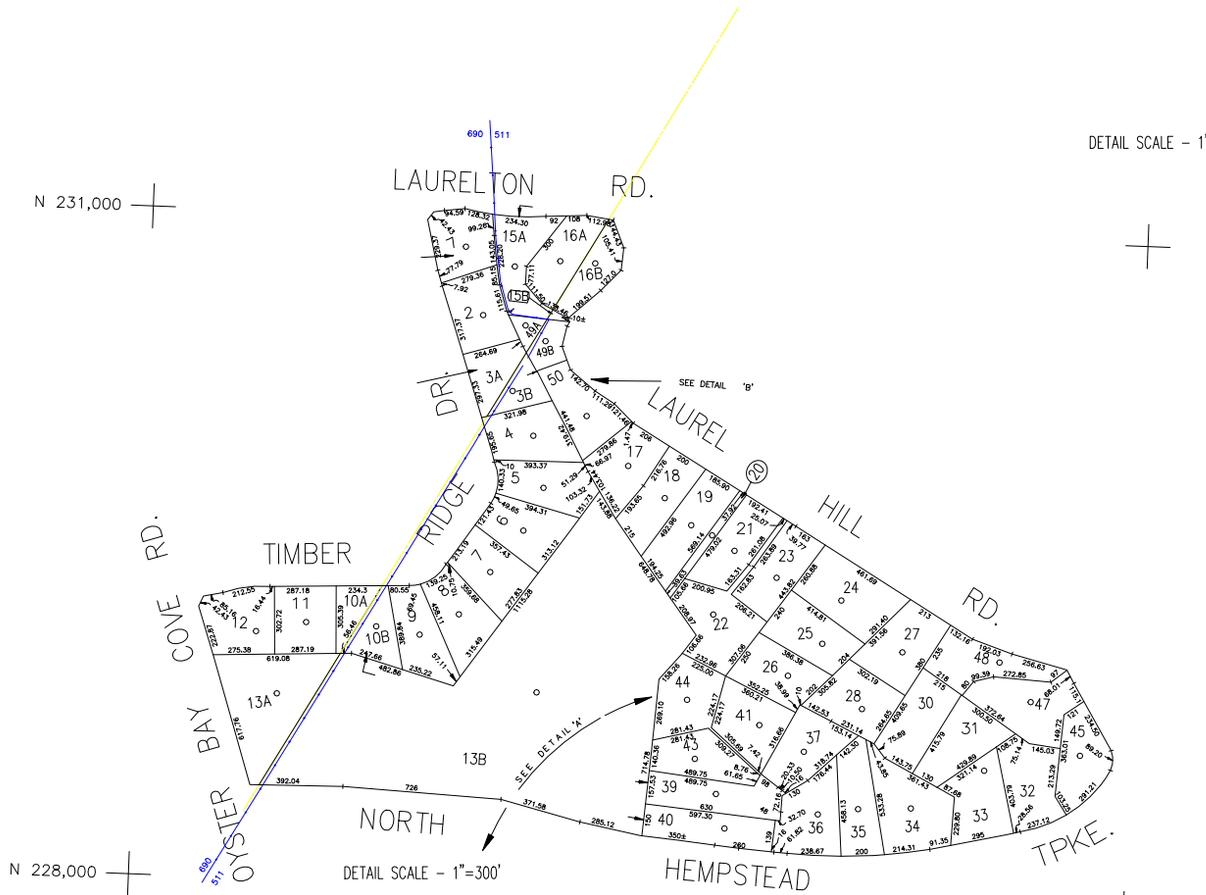

DETAIL SCALE - 1"=200'

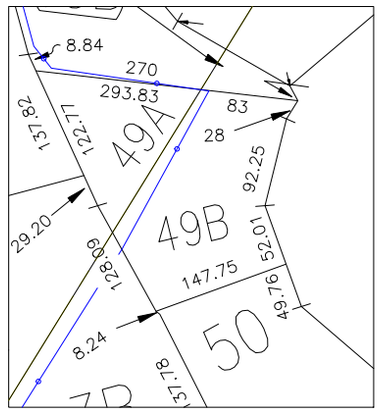

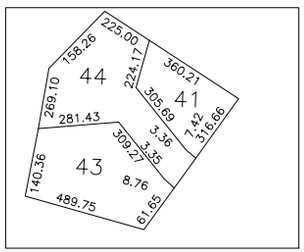

NATURE CONSERVANCY INC.
LOT NOS: 30,31,32 & 33

MEMORIAL CEMETERY
LOT NOS: 13A & 13B

LEGEND

COUNTY LINE
TOWN LINE
VILLAGE LINE
SCHOOL DISTRICT LINE
PROPERTY LINE
SPECIAL DISTRICT LINE
BLOCK LIMIT
LOCATOR POINT
TAX MAP PARCEL NO. 246
CALCULATED ACREAGE 75A(C)
DEED ACREAGE 176A
SCALED DIMENSION 327(S)
DEED DIMENSION 185.69

REFERENCE MAPS
MAP NO.

SPECIAL DISTRICTS

	DIST		DIST		DIST		DIST
POLICE		FIRE PROTECTION		PUBLIC PARKING		DRAINAGE	
WATER		SANITARY		SEWER		FIRE HYDRANT RENTAL	
Jericho	10	REFUSE & GARBAGE		PARK		GARBAGE	
Jericho Extension	11	REFUSE DISPOSAL		IMPROVEMENT		ESCALATOR	
LIGHTING		SEWAGE COLLECTION		SIDEWALK		WATER POLLUTION CONTROL	
LIBRARY						Town, County, College, Police HQ	1
FIRE							

MUNICIPALITIES

TOWN OF:
HEMPSTEAD
NORTH HEMPSTEAD
OYSTER BAY
CITY OF:
GLEN COVE
LONG BEACH
VILLAGE OF:

SCHOOL DISTRICT	
Cold Spring Harbor	11
Oyster Bay	9

Nassau County Department of Assessment

Charles O'Shea, Chairman

Land & Tax Map

Map Last Revised: May 15, 2003

SEC. 26
BLK. 2

SHEET 1 OF 1

CODE	SPECIAL DISTRICT	WITHIN
511	1	10
690	1	11